COUNCIL OF GOVERNORS

COUNTY GOVERNMENT OF KAKAMEGA

COUNTY GENDER DATA SHEET

KNBS KENYA NATIONAL BUREAU OF STATISTICS | UN WOMEN | WOMEN COUNT

KAKAMEGA COUNTY GENDER DATA SHEET

INTRODUCTION

Kakamega County covers an area of approximately, 3,050.3 Km2. It boarders Vihiga County to the South, Busia and Siaya counties to the West, Bungoma and Trans Nzoia counties to the North. It lies between 0.30790 N and 34.7741°E,

A: POPULATION/HOUSEHOLDS

A1:Population Projections by sex, 2014-2020

Number

	2014	2015	2016	2017	2018	2019	2020
Total	1,812,330	1,843,320	1,875,531	1,908,309	1,941,663	1,975,605	2,007,597
Female	932,645	947,254	962,496	977,982	993,718	1,009,708	1,024,986
Male	879,685	896,066	913,036	930,327	947,945	965,897	982,611

Source: 2009 Kenya Population and Housing Census Projections, KNBS

A2: Population by six Age Groups 2017

Number

	Total	3-5 Years	6-17 Years	18-22 Years	18-64 Years	65+ Years
Total	1,908,309	212,286	670,353	189,153	833,111	59,521
Female	977,982	106,033	332,807	92,328	440,354	33,006
Male	930,327	106,225	337,303	96,826	392,757	26,513

Source: 2009 Kenya Population and Housing Census Projections, KNBS

A3: Five Age Group Distribution by Sex, 2017

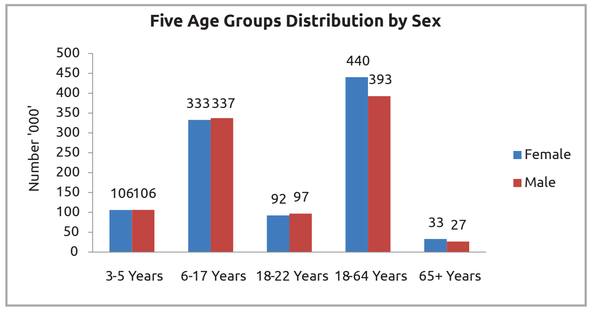

A4: Population Projections by Special Groups by Sub-County and by Sex, 2017

County, Sub-county	3-5 years			6-17years		
	Total	Male	Female	Total	Male	Female
Total County	212,286	106,225	106,033	670,353	337,303	332,807
Lugari	21,339	10,738	10,599	69,946	35,466	34,465
Likuyani	15,822	7,811	8,009	53,070	26,837	26,216
Malava	27,624	13,904	13,716	82,362	41,254	41,069
Lurambi	17,087	8,693	8,392	57,593	28,337	29,220
Navakholo	19,727	9,847	9,878	56,528	28,481	28,029
Mumias West	14,257	6,985	7,269	43,378	21,709	21,648
Mumias East	14,049	6,953	7,094	40,759	20,633	20,113
Matungu	20,328	10,079	10,246	60,877	30,708	30,148
Butere	17,899	8,986	8,911	57,170	28,885	28,270
Khwisero	12,635	6,397	6,236	41,801	21,295	20,498
Shinyalu	19,130	9,585	9,543	63,714	32,175	31,520
Ikolomani	12,389	6,247	6,141	43,155	21,523	21,613

Source: 2009 Kenya Population and Housing Census Projections, KNBS

A5:Household Headship by Sub County and Sex, 2009

	Adult			Children		
County/Constituency	Total	Female	Male	Total	Girls	Boys
Total County	354,014	122,028	231,986	1,665	790	875
Lugari	33,406	10,955	22,451	166	74	92
Likuyani	25,752	8,889	16,863	152	56	96
Malava	40,504	12,094	28,410	131	72	59
Lurambi	37,502	11,119	26,383	187	66	121
Navakholo	27,315	9,454	17,861	117	68	49
Mumias West	26,213	8,752	17,461	167	94	73
Mumias East	21,344	7,351	13,993	90	32	58
Matungu	30,737	10,498	20,239	134	71	63
Butere	30,740	11,190	19,550	127	62	65
Khwisero	23,439	9,827	13,612	135	61	74
Shinyalu	34,049	12,434	21,615	128	63	65
Ikolomani	23,013	9,465	13,548	131	71	60

Source: 2009 Kenya Population and Housing Census Report, KNBS

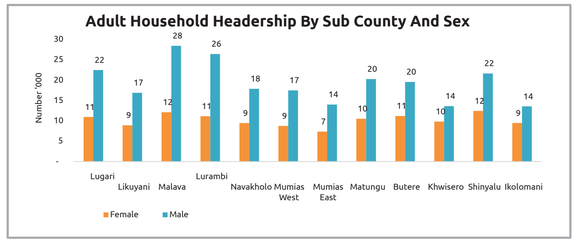

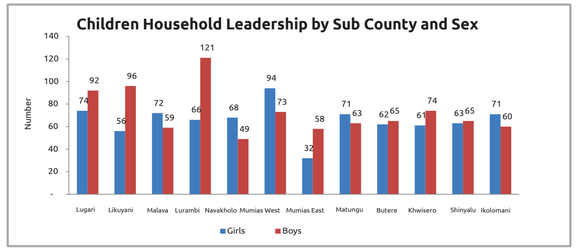

A6 : Life Expectancy (%)

	National	Kakamega
Females	61	55
Males	58	53

Source: 2009 Kenya Population and Housing Census Report, KNBS

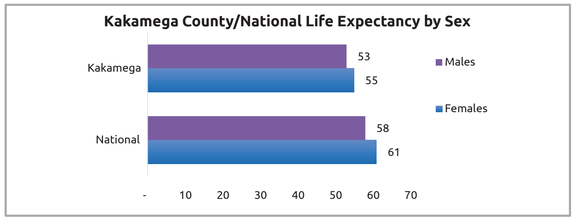

A7: Proportion of the Population with Disability by Type and County

County	Proportion of the population with disability by type and county							No of individuals with disability('000)
	Visual	Hearing	Speech	Physical	Mental	Self-Care	Others	
Kakamega	0.8	0.5	0.3	0.6	0.3	0	0	40

Source:Kenya Integrated Household Budget Survey 2015/2016

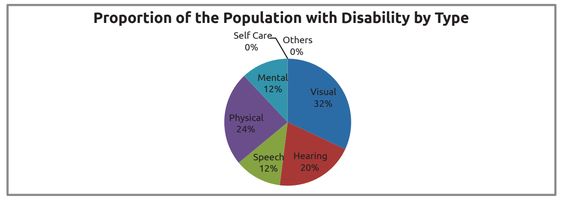

B: DEMOGRAPHIC AND VITAL STATISTICS

B1: Total Fertility Rates (%)

	2009	2014
Kenya	4.8	3.9
Kakamega	5.4	4.4

Source: 2009 Kenya Population and Housing Census and 2014 Kenya Demographic Health Survey

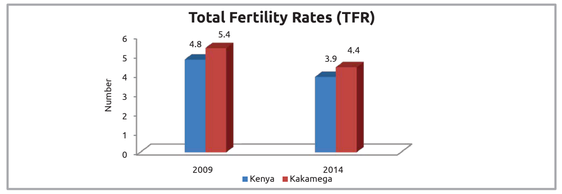

B2: Maternal Mortality Rate (MMR),2009

	Women who died per 100,000 live births
Kenya	495
Kakamega	316

Source: 2009 Kenya Population and Housing Census , KNBS

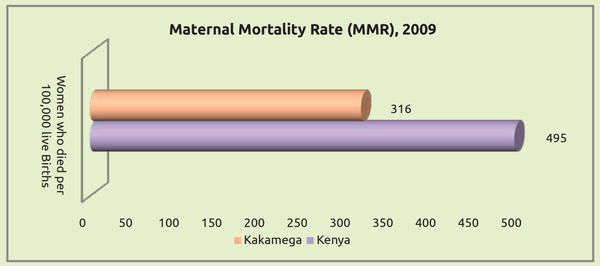

3: Infant Mortality Rates (IMR)

	Kenya	Kakamega
Girls	48	57
Boys	60	72

Source: 2009 Kenya Population and Housing Census , KNBS

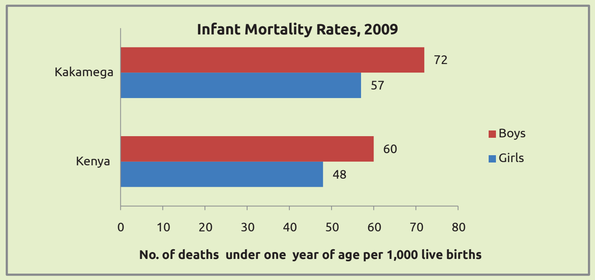

B4: Under 5 Mortality Rate

	Kenya	Kakamega
Girls	70	103
Boys	87	123

Source: 2009 Kenya Population and Housing Census , KNBS

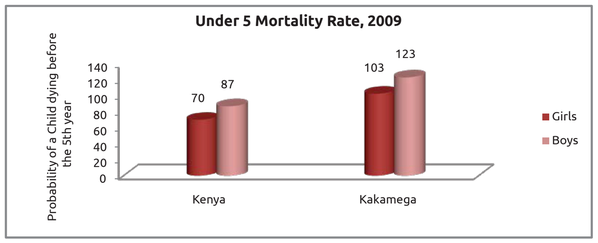

B6: Major Causes of Deaths, 2017

Number

county/Disease	Malaria	Pneumonia	Cancer	HIV/AIDS	Tuberculosis	Anemia	Heart Diseases	Meningitis	Accident
Kakamega	625	244	416	217	239	277	115	25	38

Source: Civil Registration Department, Kakamega County

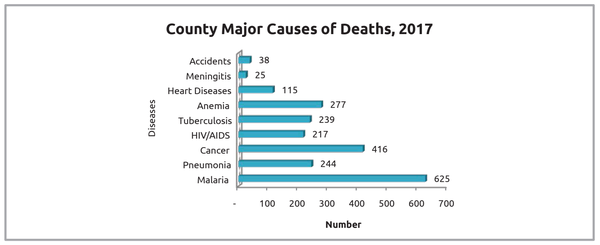

C: HEALTH

C1: Immunization -Percentage of children aged 12-23 months who received specific vaccines, 2014

County	BCG	Measles	Full Vaccination
Kakamega	94.9	80.1	73.1
Kenya	96.7	87.1	74.9

Source: Kenya Demographic Health Survey 2014

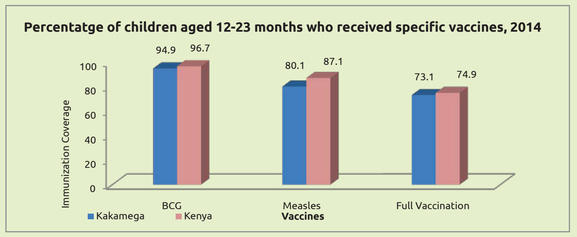

C2: Family Planning and Maternal Care

County	Any Method	Modern Method	% of Women receiving ANC from a skilled provider	% of Deliveries by a skilled provider	% of Deliveries in a health facility
Kakamega	62.1	60.3	96.4	48.6	47
Kenya	58	53	96	62	61

Source: Kenya Demographic Health Survey 2014

C3: HIV/AIDs Prevalence for Adults 15 - 64 years, 2014

%

Sex/Area	Kenya	Kakamega
Females	7.6	7.3
Males	5.6	4.4

Source: County Governments, Department of Medical Services and Public Health / Kenya HIV Estimates June 2014, Ministry of Health Report

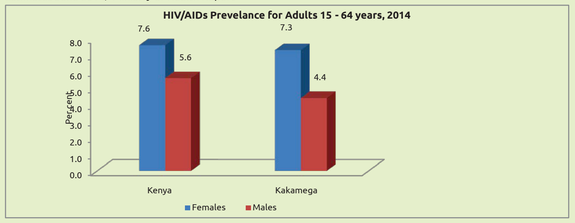

C4: Percentage of Women and Men aged 15-49 who know where to get HIV/AIDs test, 2014

	Kenya	Kakamega
Females	90.5	87.9
Males	96.8	97.7

Source: Kenya Demographic Health Survey 2014

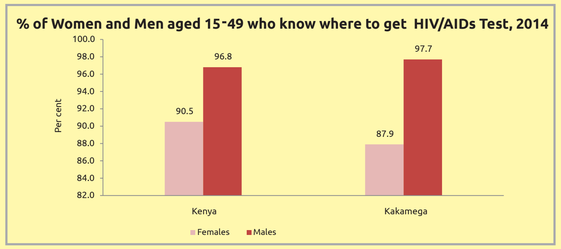

C5: Health Personnel per 100,000 Population, 2017

Number

Health Personnel	Doctor to 100,000 Population	Clinical Officer 100,000 Population	Nurse to 100000 Population
Kakamega	8	4	54
Kenya	34	41	172

Source: County Governments, Department of Medical Services and Public Health

C6: Health Personnel

Number

	Doctors	Clinical Officers	Nurses
Female	35	25	805
Male	110	57	233

Source: County Governments, Department of Medical Services and Public Health

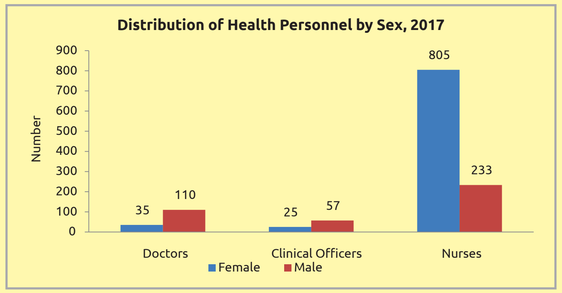

D: EDUCATION

D1: ECDE Enrolment by Sub-County and Sex

	Total	Lurambi	Ikolomani	Shinyalu	Malava	Lugari	Mumias East	Butere	Matungu	Khwisero	Navakholo	Likuyani	Mumias West
Total	117,024	11,223	6,213	8,942	12,017	14,594	10,043	9,369	9,034	6,937	9,251	10,610	8,791
Girls	59,774	5,773	2,868	4,799	6,103	7,267	5,008	5,147	4,604	3,553	4,659	5,087	4,906
Boys	57,250	5,450	3,345	4,143	5,914	7,327	5,035	4,222	4,430	3,384	4,592	5,523	3,885

Source: County Governments, Ministry of Basic Education, ICT and Youth Development

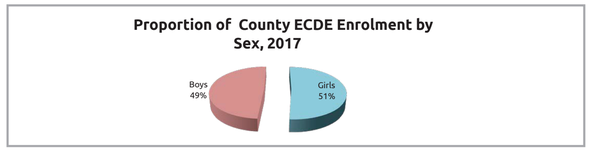

D2: ECDE Gross and Net Enrolment Rates by Sex, 2017

	NER	GER
Total	62.8	89.4
Female	66.1	80
Male	58.6	101.3

Source: Ministry of Education

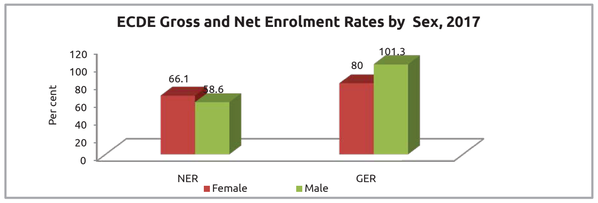

D3: Primary School Enrolment by Sub County and Sex

Number

	Total	Lurambi	Ikolomani	Shinyalu	Malava	Lugari	Mumias East	Butere	Matungu	Khwisero	Navakholo	Likuyani	M W
Total	500,623	43,600	37,169	48,094	64,569	33498	35,823	43,190	51,326	31,233	47,263	39,365	2
Girls	253,811	22,247	19,100	24,477	32,027	17054	18,150	22,581	25,917	15,694	23,657	20,056	1
Boys	246,812	21,353	18,069	23,617	32,542	16444	17,673	20,609	25,409	15,539	23,606	19,309	1

Source: County Governments, Ministry of Basic Education, ICT and Youth Development

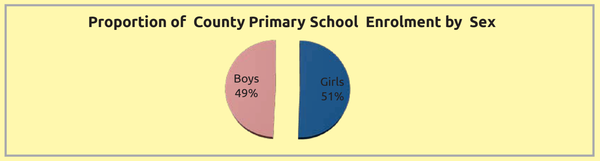

D4: Primary School Gross and Net Enrolment Rates by Sex, 2017

	NER	GER
Total	87.1	119
Female	90.5	115.2
Male	83.5	122.9

Source: Ministry of Education

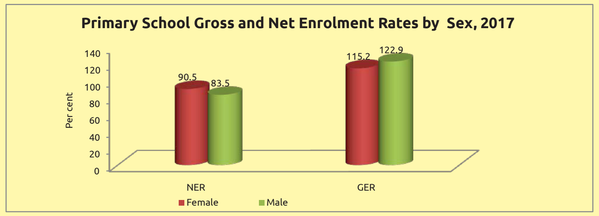

D5: Secondary School Enrolment by Sub- County and Sex

Number

	Total	Lurambi	Ikolomani	Shinyalu	Malava	Lugari	Mumias East	Butere	Matungu	Khwisero	Navakholo	Likuyani	Mu We
Total	124,947	9,192	10,743	15,493	14,422	11,243	8,575	9,180	11,884	6,812	10,130	11,457	5,8
Girls	64,550	5,036	5,741	8,140	7,531	6,150	4,030	4,894	5,735	3,594	4,339	6,141	3,2
Boys	60,397	4,156	5,002	7,353	6,891	5,093	4,545	4,286	6,149	3,218	5,791	5,316	2,5

Source: County Governments, Ministry of Basic Education, ICT and Youth Development

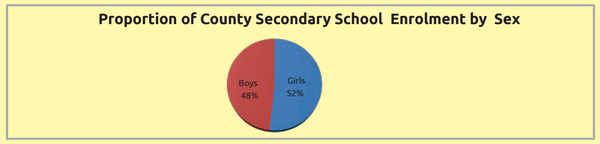

D6: Secondary School Gross and Net Enrolment Rates by Sex, 2017 (%)

	NER	GER
Total	35.5	63.1
Female	43.4	76.8
Male	29.6	52.8

Source: Ministry of Education

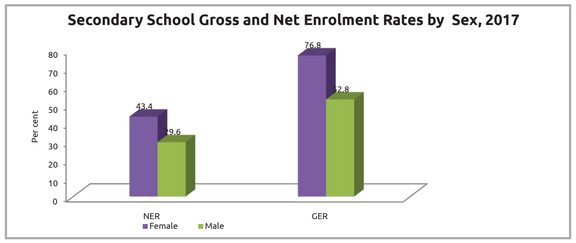

D7: Technical and Vocational Education and Training (TVET) Enrolment by Sub-County and Sex, 2017

	Total	Lurambi	Ikolomani	Shinyalu	Malava	Lugari	Mumias East	Butere	Matungu	Khwisero	Navakholo	Likuyani	Mumias West
Total	6,965	797	650	1111	669	808	429	467	502	359	355	632	186
Women	3,329	362	323	642	303	364	195	220	247	172	163	256	82
Men	3,627	435	327	469	366	444	234	247	255	187	192	367	104

Source: County Governments, Ministry of Basic Education, ICT and Youth Development

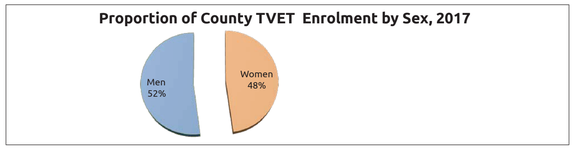

E: ECONOMIC & WOMEN EMPOWERMENT

E1:County Government Employees, 2017

Number

	Total	Female	Male
County Government Employees	6,071	3,850	2,221
County Government Employees (PWDs)	31	15	16

Source: Human Resource Department, County Governments

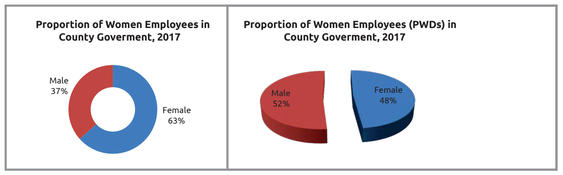

E2: County Poverty Levels by Type (%)

	Absolute Poverty	Food Poverty	Hardcore Poverty
Kakamega	35.8	33.3	6.9
Kenya	36.1	32.0	8.6

Source: Kenya Integrated Household Survey 2015/16

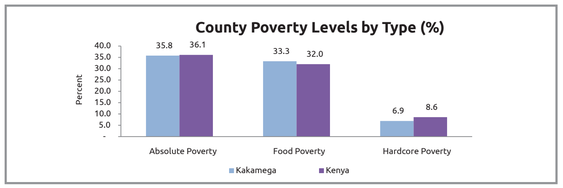

E3: Distribution of Population Poor by Sex in Per cent

	Absolute Poor	Food Poor
Female	35.2	33
Male	36.5	33.5

Source: Kenya Integrated Household Survey 2015/16

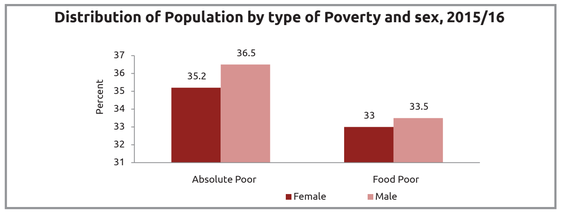

E4: County Women Mobile phone Ownership

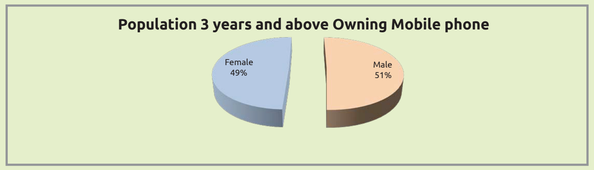

F: LEADERSHIP AND GOVERNANCE

F1: Proportion of County Women in legislative arm of National and County Governments

	Member of Parliament	Senator	Governor	MCAs
Total	12	1	1	87
Females	0	0	0	30
Males	12	1	1	57

Source: Human Resource Departments, County Governments

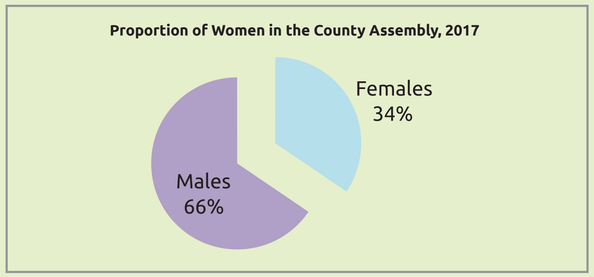

F2: County Executive Leadership by Sex, 2017

Number

	CECMS	Chief Officers	Directors	County Assembly Committee Chairpersons	Vice County Assembly Committee Chairpersons	County Public Service Board Members	County Assembly Service Board Members
Women	3	4	6	1	6	2	1
Men	8	14	45	22	17	4	4

Source: Human Resource Departments, County Governments

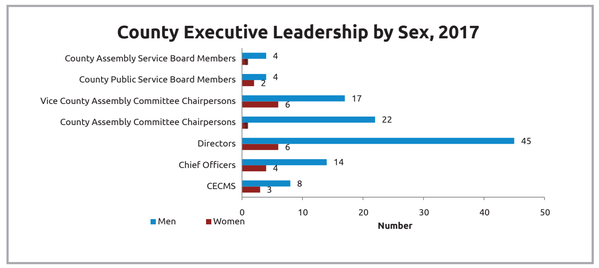

F3: County Voter Registration by Sex, 2017

	No. of Registered Voters	Percentage adult population registered as voters
Total	743,736	100
Female	341,994	46
Male	401,742	54

Source:IEBC,2017

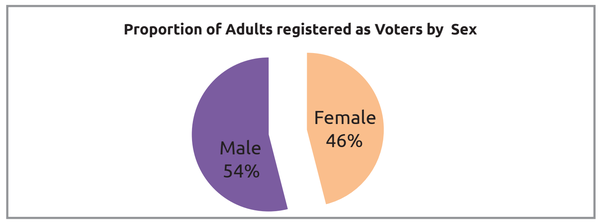

F4: County Identity Card Registration by Sex, 2017

Number

	ID Application	IDSs processed (NPR)	IDs collected
Total	58,801	57,751	56,433
Female	31,556	30,345	30,138
Male	27,245	27,406	26,295

Source: Registrations of persons Bureau, County

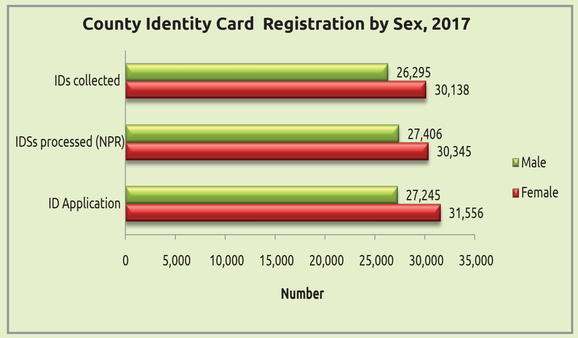

F5: Identity Card Registration by Sub-County and Sex, 2017

Number

County	ID Application			IDSs processed (NPR)			IDs collected		
Kakamega County	Total	Female	Male	Total	Female	Male	Total	Female	Male
Kakamega Central	5,717	3,097	2,620	4,795	2,490	2,305	4,022	2,160	1,862
Kakamega South	3,427	1,804	1,623	3,951	2,115	1,836	4,480	2,395	2,085
Kakamega East	5,363	2,935	2,428	4,999	2,653	2,346	5,966	3,236	2,730
Kakamega North	9,940	4,926	5,014	9,255	4,852	4,403	7,387	3,893	3,494
Lugari/Matete	5,726	3,457	2,269	5,497	2,742	2,755	5,604	2,914	2,690
Mumias East	3,047	1,638	1,409	3,766	2,022	1,744	3,858	2,120	1,738
Mumias West	3,347	1,718	1,629	3,032	1,621	1,411	2,982	1,542	1,440
Butere	4,891	2,584	2,307	4,743	2,571	2,172	4,371	2,373	1,998
Matrungu	4,083	2,236	1,847	4,347	2,373	1,974	4,106	2,258	1,848
Khwisero	3,027	1,604	1,423	3,104	1,554	1,550	2,756	1,372	1,384
Navakholo	3,892	2,067	1,825	4,320	2,217	2,103	4,365	2,335	2,030
Likuyani	6,341	3,490	2,851	5,942	3,135	2,807	6,536	3,540	2,996
Total	58,801	31,556	27,245	57,751	30,345	27,406	56,433	30,138	26,295

Source: Registrations of persons Bureau, County